
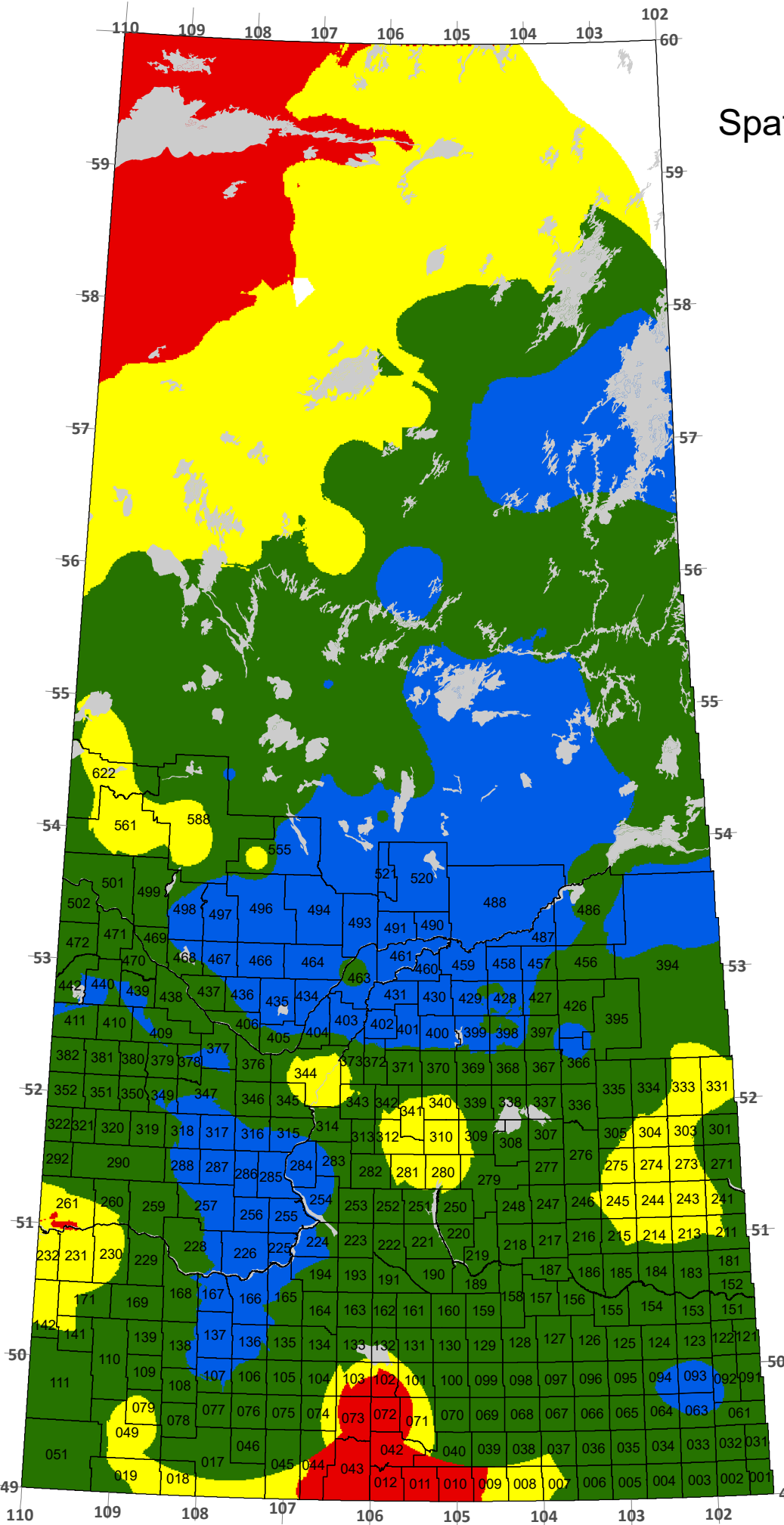


Saskatchewan Spatial Fire Management System



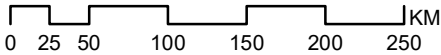
**Today's Forecast
issued on:
26 May 2019**



FWI: Fire Weather Index

- Low
- Moderate
- High
- Extreme

- Rural Municipality
- Waterbodies



**Wildfire Management Branch
GIS Services**



Information depicted is subject to change, thus the Government of Saskatchewan assumes no responsibility for discrepancies at time of use.